












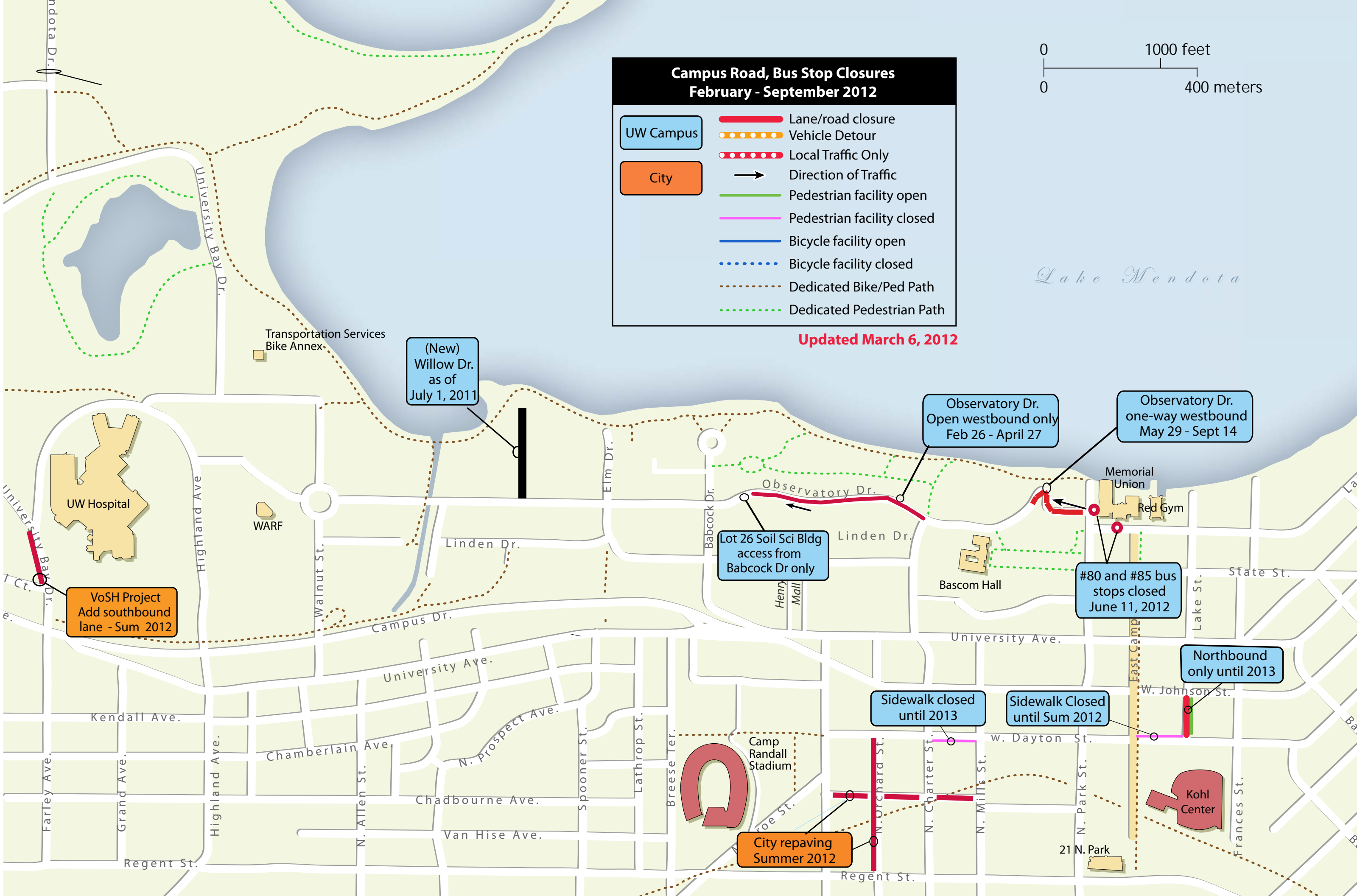


Campus Road, Bus Stop Closures February - September 2012

 UW Campus	 Lane/road closure	 Vehicle Detour
 City	 Local Traffic Only	 Direction of Traffic
	 Pedestrian facility open	 Pedestrian facility closed
	 Bicycle facility open	 Bicycle facility closed
	 Dedicated Bike/Ped Path	 Dedicated Pedestrian Path



Updated March 6, 2012



(New) Willow Dr. as of July 1, 2011

Observatory Dr. Open westbound only Feb 26 - April 27

Observatory Dr. one-way westbound May 29 - Sept 14

VoSH Project Add southbound lane - Sum 2012

Lot 26 Soil Sci Bldg access from Babcock Dr only

#80 and #85 bus stops closed June 11, 2012

Northbound only until 2013

Sidewalk closed until 2013


Sidewalk Closed until Sum 2012

City repaving Summer 2012



**Campus Road, Bus Stop Closures
February - September 2012**

- | | | |
|------------------|--|----------------------------|
| UW Campus | | Lane/road closure |
| | | Vehicle Detour |
| | | Local Traffic Only |
| City | | Direction of Traffic |
| | | Pedestrian facility open |
| | | Pedestrian facility closed |
| | | Bicycle facility open |
| | | Bicycle facility closed |
| | | Dedicated Bike/Ped Path |
| | | Dedicated Pedestrian Path |



Updated March 6, 2012

**VoSH Project
Add southbound
lane - Sum 2012**

**(New)
Willow Dr.
as of
July 1, 2011**

**Lot 26 Soil Sci Bldg
access from
Babcock Dr only**

**Observatory Dr.
Open westbound only
Feb 26 - April 27**

**Observatory Dr.
one-way westbound
May 29 - Sept 14**

**#80 and #85 bus
stops closed
June 11, 2012**

**Sidewalk closed
until 2013**

**Sidewalk Closed
until Sum 2012**

**Northbound
only until 2013**

**City repaving
Summer 2012**